
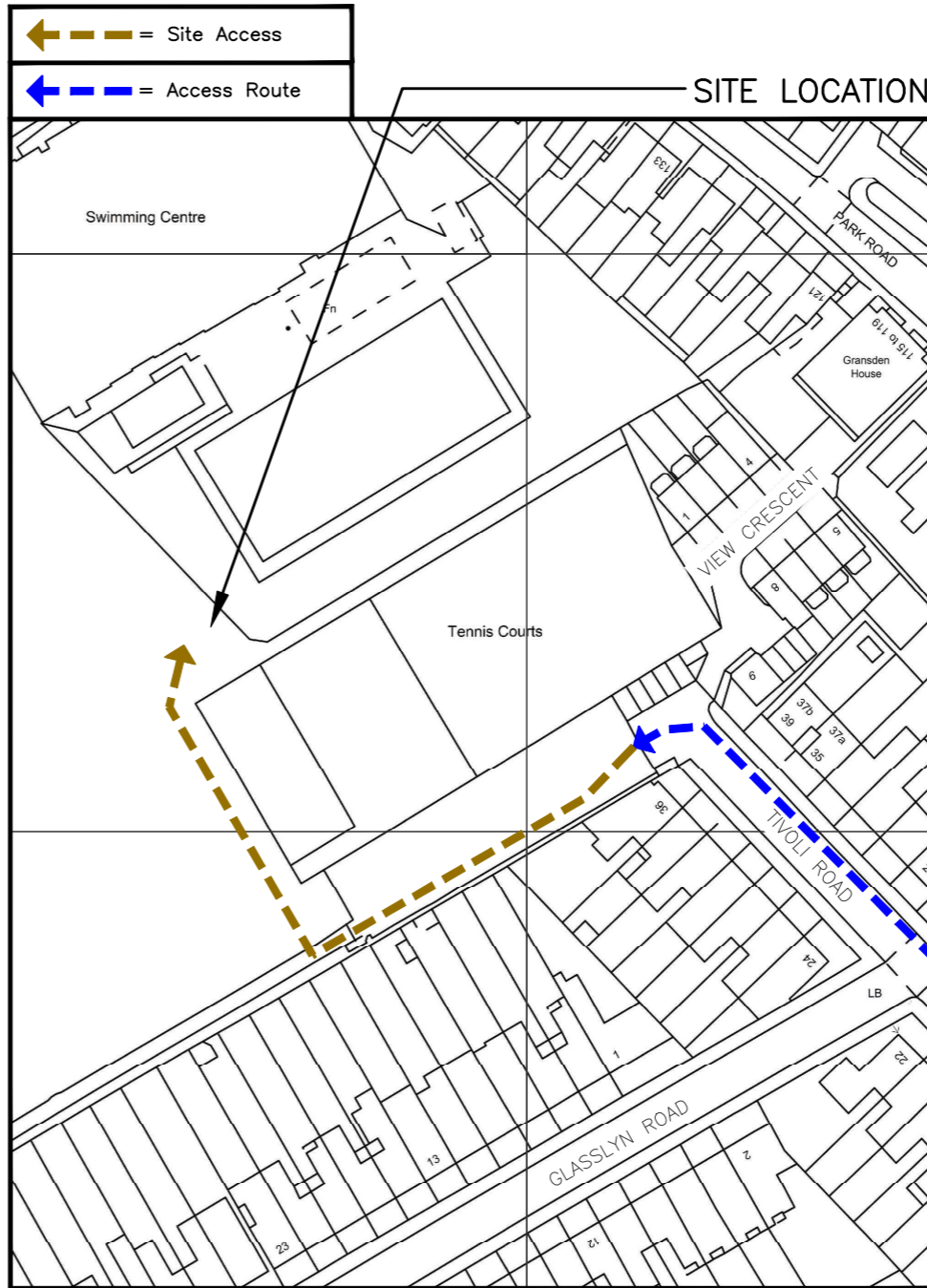
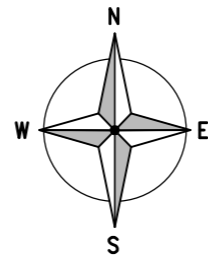


**SITE LOCATION**  
(Scale 1:50000)

Ordnance Survey map extract based upon Landranger map series with the permission of the controller of Her Majesty's Stationery Office Licence No. 100047947 Crown copyright.

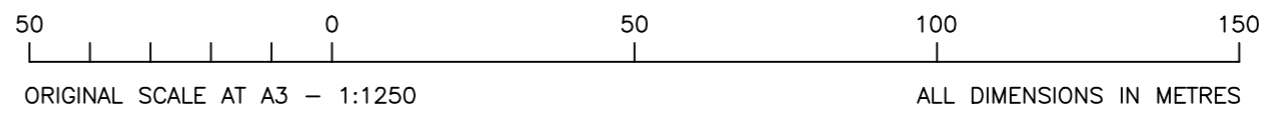


**SITE PHOTOGRAPH**



**DETAILED SITE LOCATION**  
(Scale 1:1250)

Based upon Ordnance Survey map extract with the permission of the Controller of Her Majesty's Stationery Office. Crown copyright. Licence No. 100047947



ORIGINAL SCALE AT A3 - 1:1250 ALL DIMENSIONS IN METRES

ALL DIMENSIONS ARE IN mm UNLESS NOTED OTHERWISE

N.G.R E: 529643 N: 188731

**DIRECTIONS TO SITE:**  
HEAD SOUTH-EAST ON M1. AT JUNCTION 2, EXIT ONTO BARNET BY-PASS/GREAT N WY./A1 TOWARDS C. LONDON (THE CITY)/HOLLOWAY/A406 EAST (N CIRCULAR). CONTINUE STRAIGHT ONTO BARNET BY-PASS/N CIRCULAR RD./GREAT N WY./A406. KEEP RIGHT TO CONTINUE ON FALLODEN WY/A1. CONTINUE ONTO LYTTLETON RD. CONTINUE ONTO AYLMER RD/A1. TURN LEFT ONTO SHEPHERDS HL. CONTINUE ONTO WOLSELEY RD. TURN LEFT ONTO TIVOLI RD. TURN LEFT AT VIEW CRES. INTO CAR PARK, ACCESS TO THE CRICKET CLUB IS AT THE FAR END OF CAR PARK. SITE IS LOCATED ON THE RIGHT.

NOTES:

A	Issued for Approval	ICS	ICS	17.11.22
REV	MODIFICATION	BY	CH	DATE



Cell Name	Opt.
HORNSEY CRICKET CLUB	A

Cell ID No		
CORNERSTONE	TEF	VF
30646900		
E370507	97424	N/A

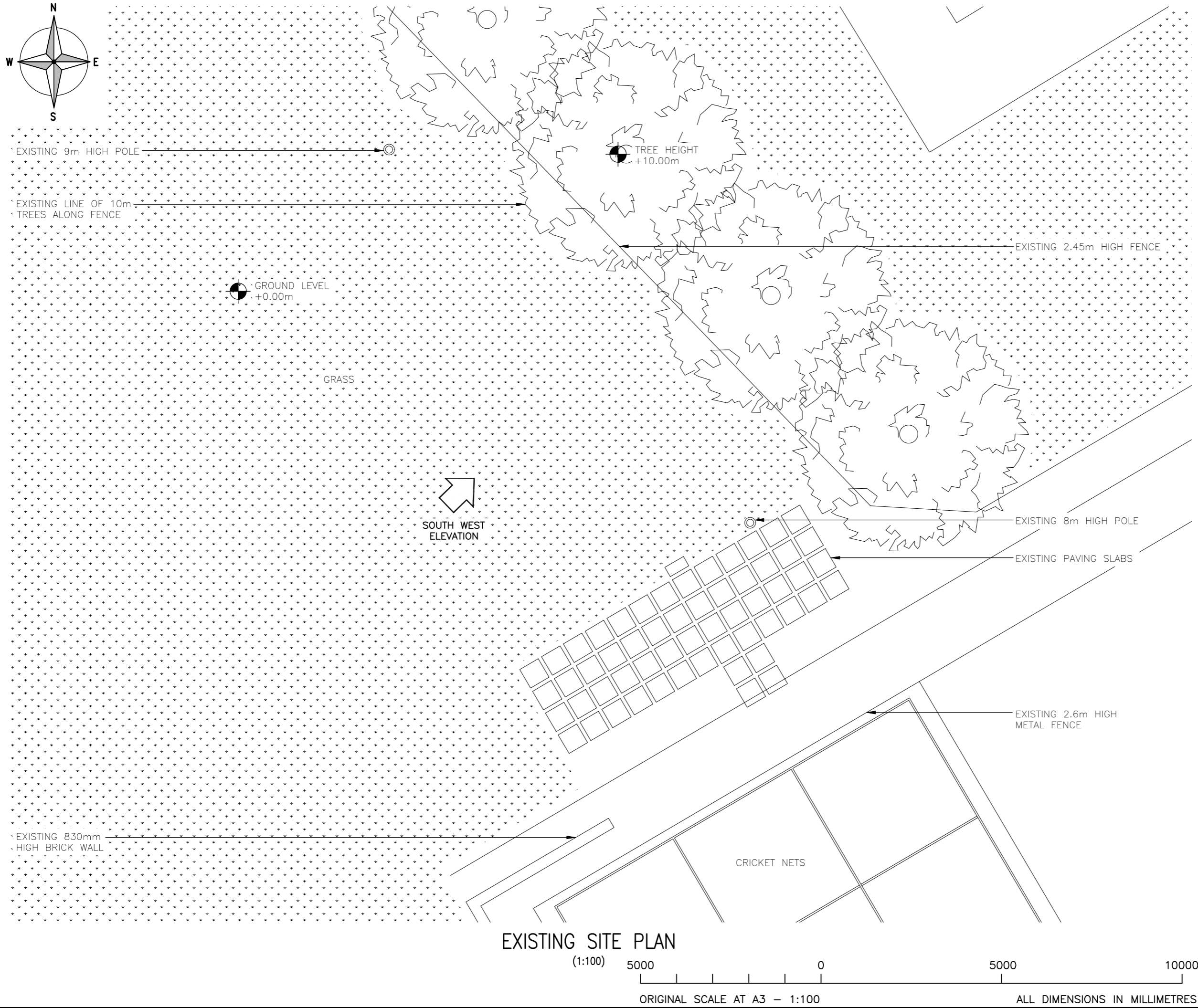
Site Address / Contact Details		
HORNSEY CRICKET CLUB TIVOLI ROAD HORNSEY LONDON N8 8RG		

Drawing Title: **SITE LOCATION MAPS**


Purpose of issue:	PLANNING	Dwg Rev:
Drawing Number:	100	A

Surveyed By:	ICS	Original Sheet Size:	A3	Pack Issue:
Drawn:	ICS	Date:	17.11.22	Checked:
		Date:	17.11.22	A

The drawings comply with TEF Standard ICNIRP guidelines. Designed in accordance with CTIL document: SDN0013 V2.0



**EXISTING SITE PLAN**



ALL DIMENSIONS IN MILLIMETRES

ALL DIMENSIONS ARE IN mm UNLESS NOTED OTHERWISE

N.G.R | E: 529643 N: 188731

NOTES:

REV	MODIFICATION	BY	CH	DATE
A	Issued for Approval	ICS	ICS	17.11.22



Cell Name	Opt.
HORNSEY CRICKET CLUB	A

Cell ID No		
CORNERSTONE	TEF	VF
30646900		
E370507	97424	N/A

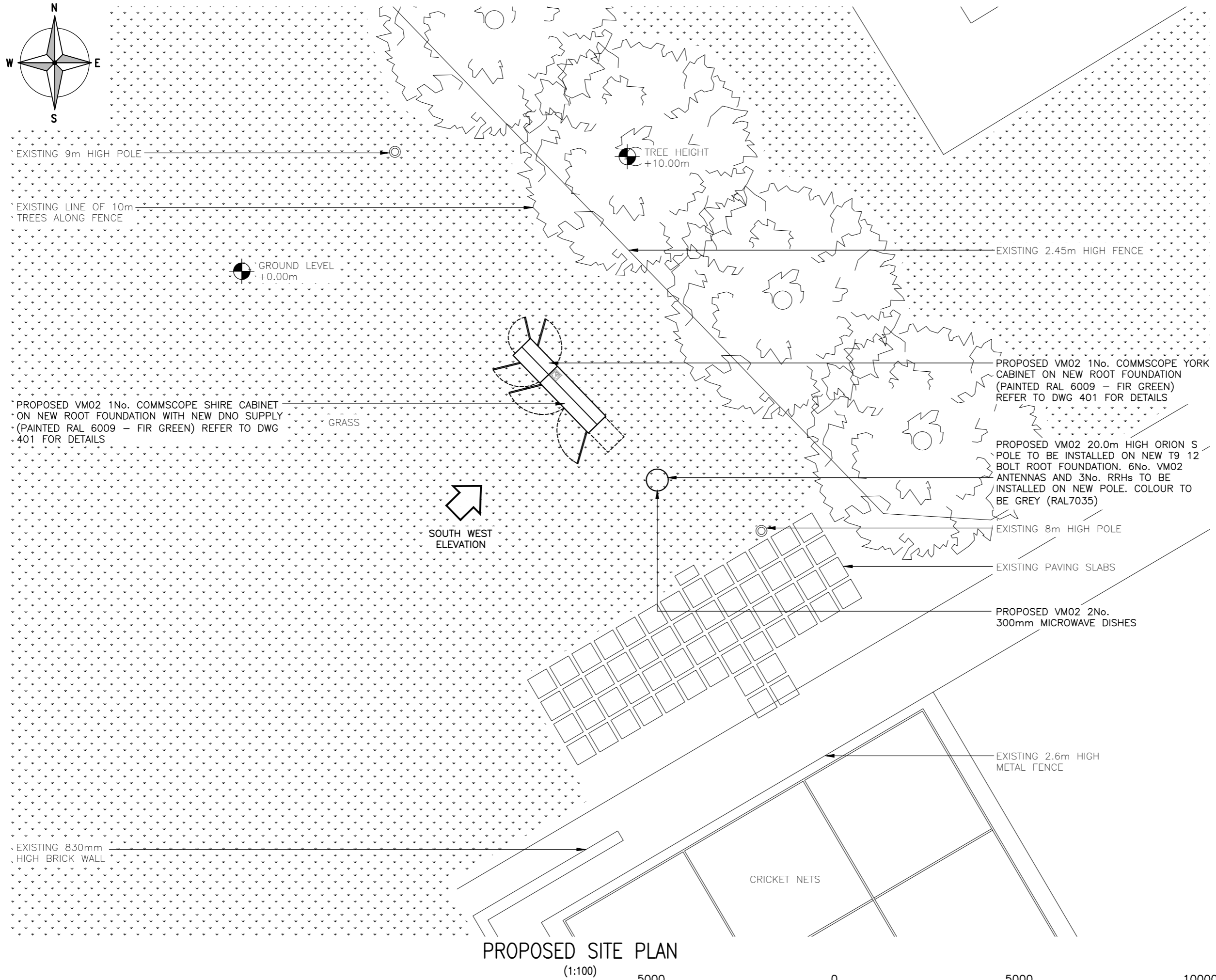
Site Address / Contact Details		
HORNSEY CRICKET CLUB TIVOLI ROAD HORNSEY LONDON N8 8RG		

Drawing Title: EXISTING SITE PLAN

Purpose of issue:	Dwg Rev:
PLANNING	A

Drawing Number:	Pack Issue:
200	A

Drawn:	Date:	Checked:	Date:	Pack Issue:
ICS	17.11.22	ICS	17.11.22	A



ALL DIMENSIONS ARE IN mm UNLESS NOTED OTHERWISE

N.G.R E: 529643 N: 188731

NOTES:

LOCATION OF PROPOSED STREETPOLE IS SUBJECT TO RECEIPT OF CLEAR TRIAL HOLE REPORT WHICH IS TO BE COMPLETED PRIOR TO DD ISSUE

REV	A	Issued for Approval	ICS	ICS	17.11.22
		MODIFICATION	BY	CH	DATE



Cell Name	Opt.
HORNSEY CRICKET CLUB	A

Cell ID No		
CORNERSTONE	TEF	VF
30646900		
E370507	97424	N/A

Site Address / Contact Details		
HORNSEY CRICKET CLUB TIVOLI ROAD HORNSEY LONDON N8 8RG		

Drawing Title: PROPOSED SITE PLAN

Purpose of issue:	PLANNING	Dwg Rev:
Drawing Number:	200	A

Surveyed By:	ICS	Original Sheet Size:	A3	Pack Issue:
Drawn:	ICS	Date:	17.11.22	Checked:
				Date:
				17.11.22

The drawings comply with TEF Standard ICNIRP guidelines.  
Designed in accordance with CTIL document: SDN0013 V2.0

ALL DIMENSIONS ARE IN mm UNLESS NOTED OTHERWISE

N.G.R. E: 529643 N: 188731

NOTES:



EXISTING SOUTH WEST SITE ELEVATION  
(1:100)



ORIGINAL SCALE AT A3 - 1:100

ALL DIMENSIONS IN MILLIMETRES

The drawings comply with TEF Standard ICNIRP guidelines.  
Designed in accordance with CTIL document: SDN0013 V2.0

A	Issued for Approval	ICS	ICS	17.11.22
REV	MODIFICATION	BY	CH	DATE



Cell Name	Opt.
HORNSEY CRICKET CLUB	A

Cell ID No		
CORNERSTONE	TEF	VF
30646900		
E370507	97424	N/A

Site Address / Contact Details		
HORNSEY CRICKET CLUB TIVOLI ROAD HORNSEY LONDON N8 8RG		

Drawing Title: EXISTING SITE ELEVATION

Purpose of issue:	PLANNING	Dwg Rev:
		A

Drawing Number:	300	Pack Issue:
		A

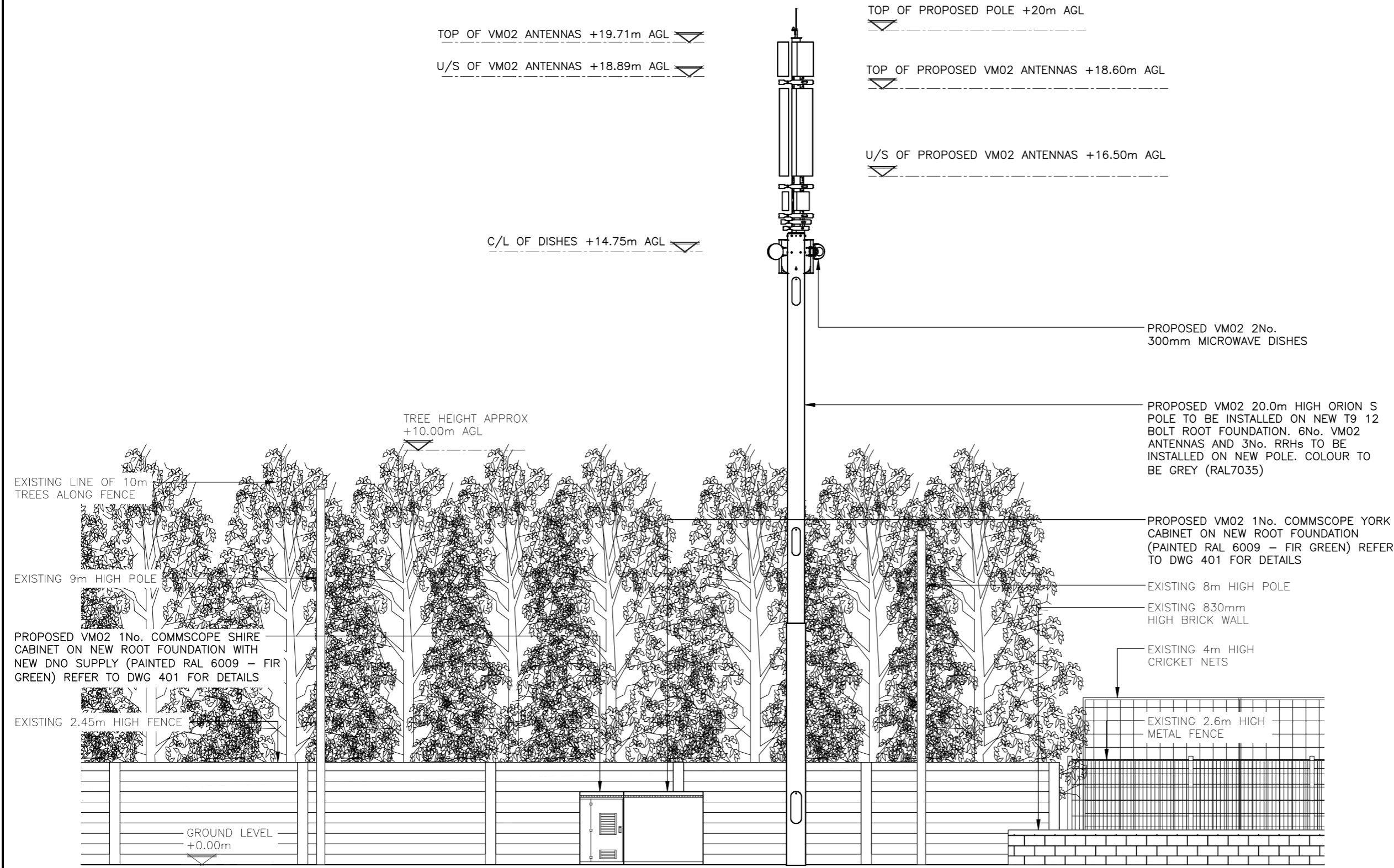
Surveyed By:	ICS	Original Sheet Size:	A3	Pack Issue:
Drawn:	ICS	Checked:	ICS	A
Date:	17.11.22	Date:	17.11.22	

ALL DIMENSIONS ARE IN mm UNLESS NOTED OTHERWISE

N.G.R E: 529643 N: 188731

NOTES:

LOCATION OF PROPOSED STREETPOLE IS SUBJECT TO RECEIPT OF CLEAR TRIAL HOLE REPORT WHICH IS TO BE COMPLETED PRIOR TO DD ISSUE



PROPOSED SOUTH WEST SITE ELEVATION  
(1:100)



ORIGINAL SCALE AT A3 - 1:100

ALL DIMENSIONS IN MILLIMETRES

The drawings comply with TEF Standard ICNIRP guidelines.  
Designed in accordance with CTIL document: SDN0013 V2.0

REV	Issued for Approval	ICS	ICS	17.11.22
	MODIFICATION	BY	CH	DATE



Cell Name		Opt.
HORNSEY CRICKET CLUB		A
Cell ID No		
CORNERSTONE	TEF	VF
30646900		
E370507	97424	N/A

Site Address / Contact Details  
HORNSEY CRICKET CLUB  
TIVOLI ROAD  
HORNSEY  
LONDON  
N8 8RG

Drawing Title: PROPOSED SITE ELEVATION				
Purpose of issue: PLANNING				Dwg Rev: A
Drawing Number: 301				
Surveyed By: ICS		Original Sheet Size: A3		Pack Issue: A
Drawn: ICS	Date: 17.11.22	Checked: ICS	Date: 17.11.22	